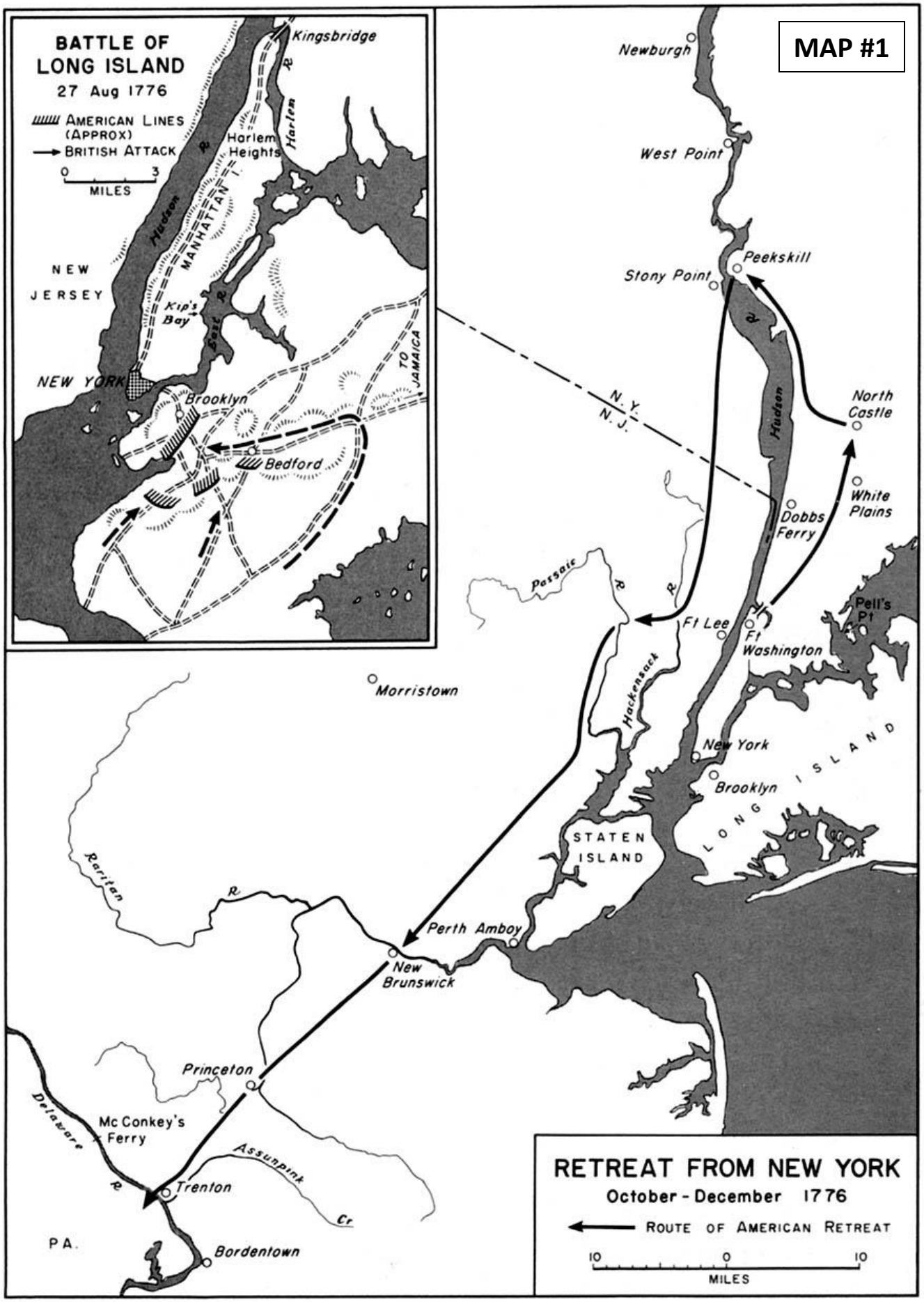
MAP #1
BATTLE OF LONG ISLAND
27 Aug 1776
AMERICAN LINES (APPROX)
BRITISH ATTACK
0 3
MILES
Kingsbridge
Harlem Heights
Harlem R
Hudson R
MANHATTAN I.
NEW JERSEY
Kip's Bay
East R
NEW YORK
Brooklyn
Bedford
TO JAMAICA
Newburgh
West Point
Peekskill
Stony Point
North Castle
N. Y.
N. J.
White Plains
Dobbs Ferry
Passaic R
Ft Lee
Ft Washington
Pell's Pt
Morristown
Hackensack R
New York
Brooklyn
LONG ISLAND
STATEN ISLAND
Raritan R
Perth Amboy
New Brunswick
Princeton
Delaware R
Mc Conkey's Ferry
Assunpink Cr
Trenton
PA.
Bordentown
RETREAT FROM NEW YORK
October - December 1776
ROUTE OF AMERICAN RETREAT
10 0 10
MILES

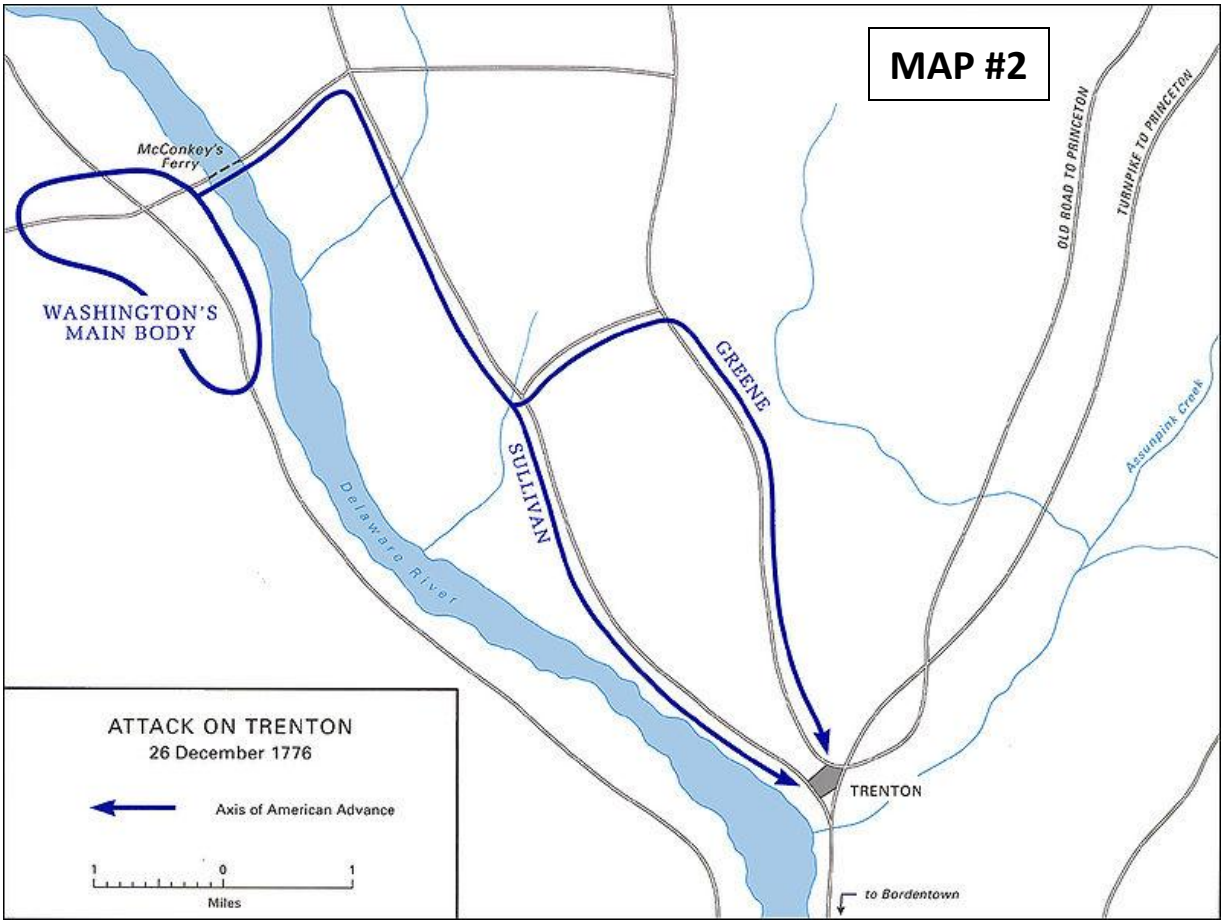
MAP #2
McConkey's Ferry
WASHINGTON'S MAIN BODY
SULLIVAN
GREENE
Delaware River
OLD ROAD TO PRINCETON
TURNPIKE TO PRINCETON
Assunpink Creek
TRENTON
to Bordentown
ATTACK ON TRENTON
26 December 1776
Axis of American Advance
1 0 1
Miles

MAP #3
Colonial North
Montreal
Lake Huron
Lake Ontario
Lake Erie
Fort Niagara
Oswego
NEW YORK
Ticonderoga
Lake George
Bennington
Albany
Kingston
NEW HAMPSHIRE
Brunswick
Falmouth
Newcastle
Portsmouth
Newburyport
Exeter
MASSACHUSETTS
Boston
Worcester
Cape Cod
Providence
Hartford
CONN.
Danbury
New London
Newport
NANTUCKET
PENNSYLVANIA
Easton
Bethlehem
Reading
Pittsburgh
Wheeling
Lancaster
York
Wilmington
New Castle
Trenton
Burlington
Philadelphia
New York
NEW JERSEY
Baltimore
Winchester
Alexandria
Annapolis
VIRGINIA
Richmond
Williamsburg
Cape Charles
Cape Henry
Norfolk
Edenton
Salisbury
NORTH CAROLINA
ATLANTIC OCEAN

MAP #5

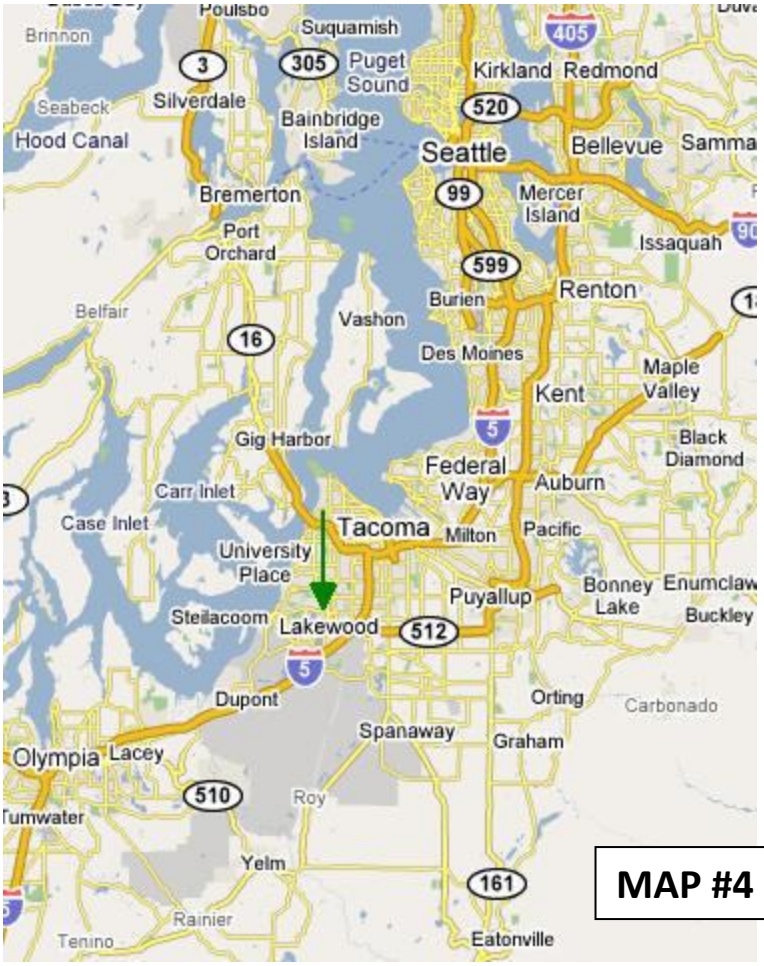

MAP #4

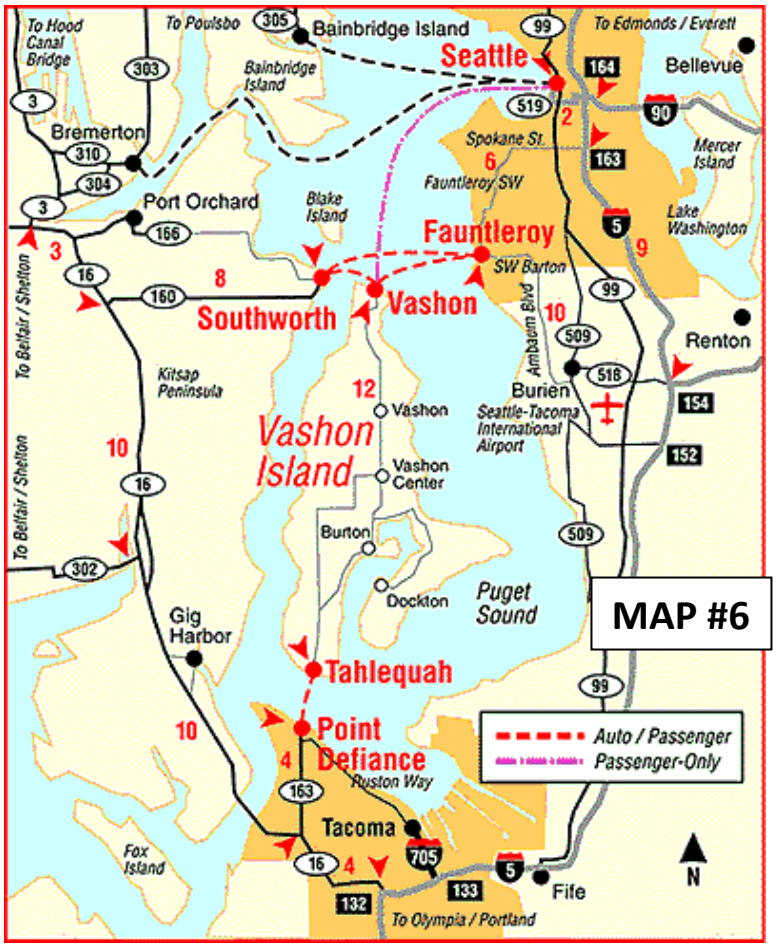

MAP #6